






# Frequency

Page 1 of 1

Study Number <i>07N-04W-13-05</i>	Date <i>10/27/95</i>	Examiner <i>Buddy Clump</i>	Allotment Name & Number <i>Blue Dome - 03131</i>	Pasture							
Transect Location <i>1 mile East of Weatherby Cottageguard</i>		Number of Quadrats <i>100</i>	Quadrat Size <i>40 x 40 cm</i>								
Plant Species	Quadrat Number				Total						
	0	10	20	30	40	50	60	70	80	90	100
<i>BOGR2</i>											65
<i>BOHI 2</i>											36
<i>PAOB</i>											6
<i>BOCU</i>											35
<i>BRRU2</i>											10
<i>SIHY</i>											31
<i>KOCR</i>											24
<i>VIGLI</i>											33
<i>HYRI</i>											16
<i>AMPS</i>											12
<i>OPUNT</i>											3
<i>CEGR</i>											4
<i>ERIOG</i>											2
<i>PSORA</i>											3
<i>JUNIP</i>											1

### Cover Summary

Vegetation (Basal)  Hits <b>20</b> %Cover <b>5</b>	Vegetation (Canopy)  Hits <b>46</b> %Cover <b>12</b>	Litter  Hits <b>164</b> %Cover <b>41</b>	Bare Ground  Hits <b>136</b> %Cover <b>34</b>
Gravel/Stone  Hits <b>34</b> %Cover <b>8</b>		Hits <b>34</b> %Cover <b>8</b>	

Notes (use other side or another page)